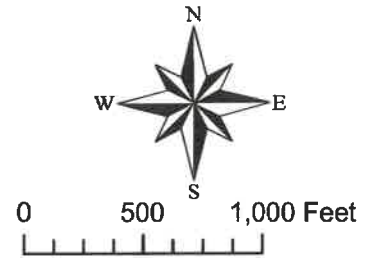


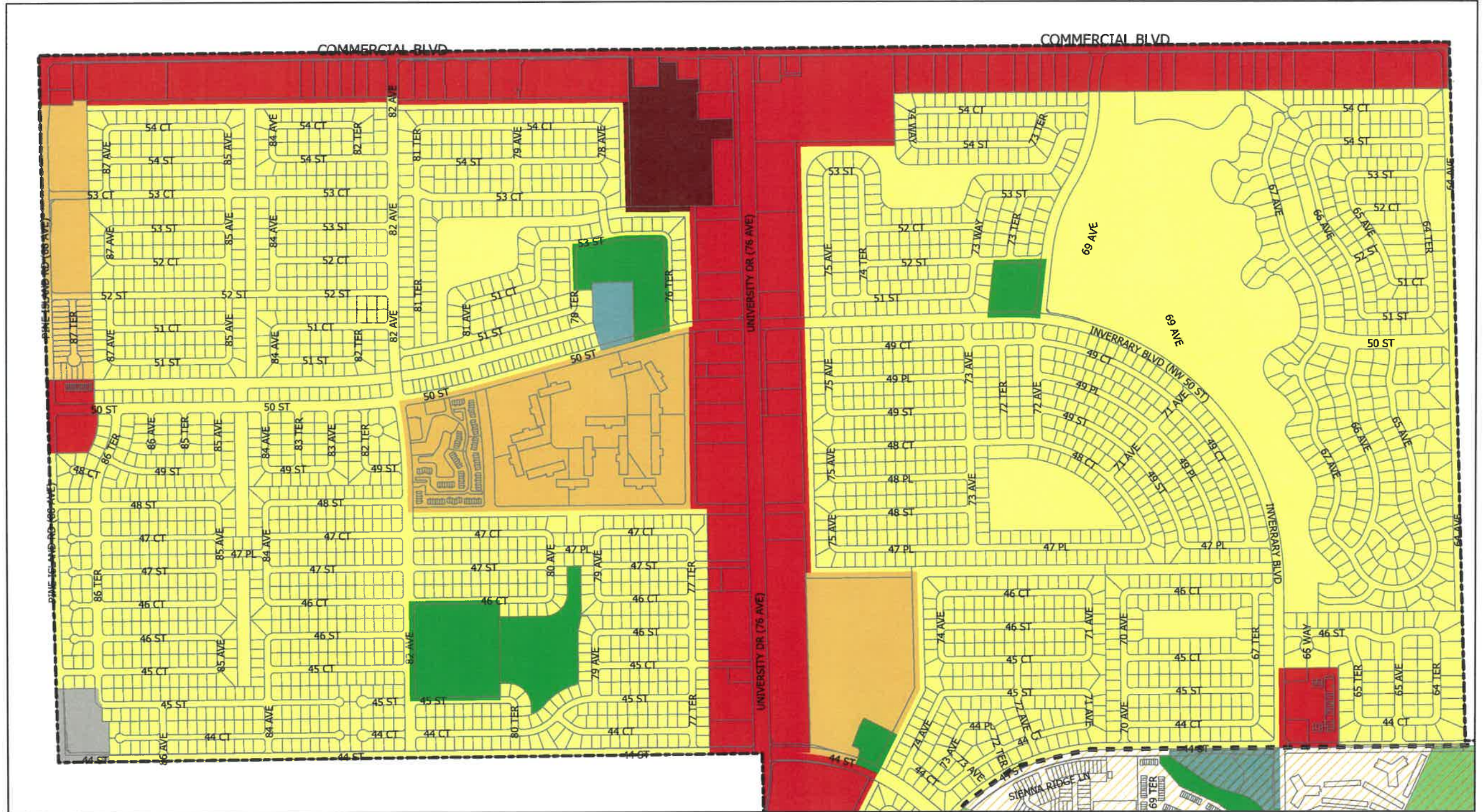


CITY OF LAUDERHILL FUTURE LAND USE MAP SERIES FEBRUARY 2023



LAND USE CATEGORIES

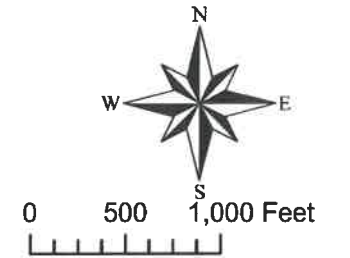
- COMMERCIAL
- COMMERCIAL RECREATION
- COMMUNITY FACILITY
- IRREGULAR (9) RESIDENTIAL
- LOW (5) RESIDENTIAL
- LOW MEDIUM (10) RESIDENTIAL
- MEDIUM (16) RESIDENTIAL
- MEDIUM (20) RESIDENTIAL
- MEDIUM-HIGH (25) RESIDENTIAL
- HIGH (50) RESIDENTIAL
- OFFICE PARK
- INDUSTRIAL
- RECREATION - OPEN SPACE
- TRANSPORTATION
- TRANSIT ORIENTED CORRIDOR
- UTILITIES



Amended by: ORDINANCE NO. 050-04-135, 050-04-136, 050-04-137, 050-04-138, MAY 9, 2005
 Amended by: ORDINANCE NO. 060-09-169, OCTOBER 30, 2006
 Amended by: ORDINANCE NO. 200-07-119, JULY 12, 2021

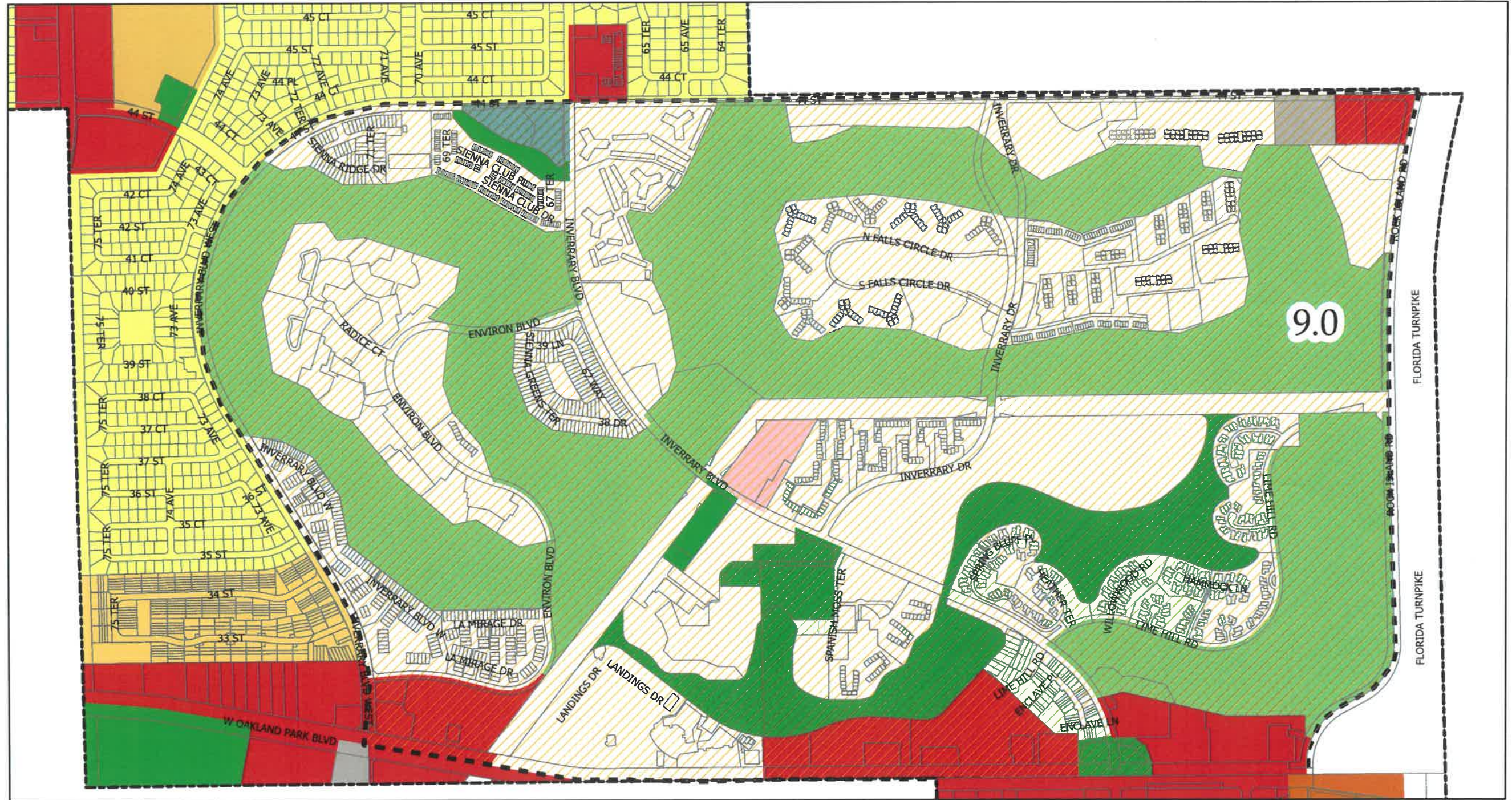


CITY OF LAUDERHILL FUTURE LAND USE MAP SERIES FEBRUARY 2023



LAND USE CATEGORIES

- COMMERCIAL
- COMMERCIAL RECREATION
- COMMUNITY FACILITY
- IRREGULAR (9) RESIDENTIAL
- LOW (5) RESIDENTIAL
- LOW MEDIUM (10) RESIDENTIAL
- MEDIUM (16) RESIDENTIAL
- MEDIUM (20) RESIDENTIAL
- MEDIUM-HIGH (25) RESIDENTIAL
- HIGH (50) RESIDENTIAL
- OFFICE PARK
- INDUSTRIAL
- RECREATION - OPEN SPACE
- TRANSPORTATION
- TRANSIT ORIENTED CORRIDOR
- UTILITIES

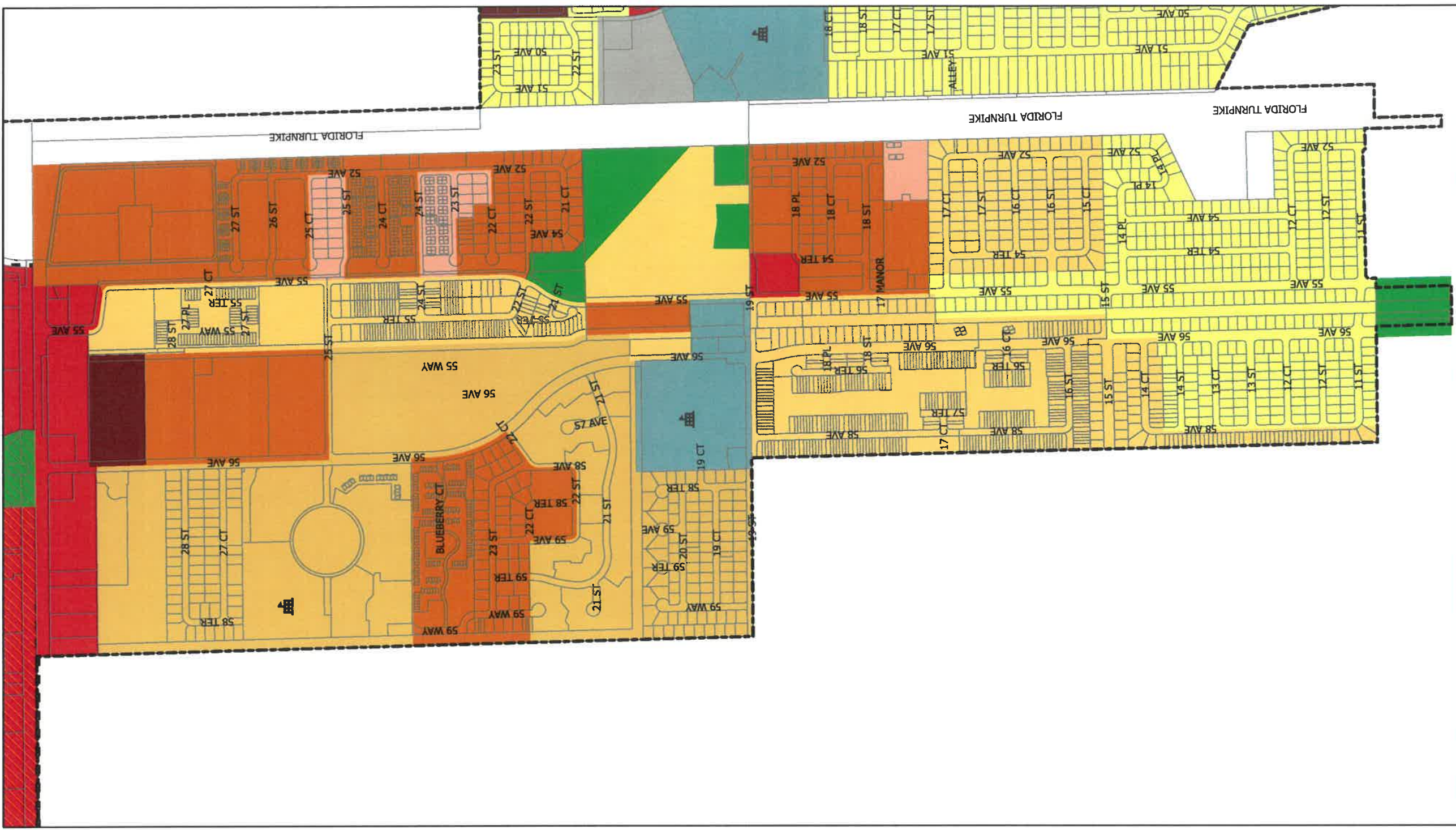
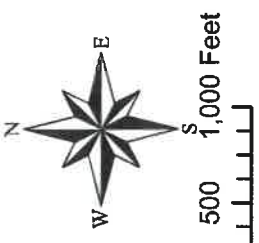


Amended by: ORDINANCE NO. 050-04-139, 050-04-142, 050-04-143, MAY 9, 2005
 Amended by: ORDINANCE NO. 060-09-170, OCTOBER 30, 2006

NOTES:
 Residential development in parts of Inverrary is restricted by a Stipulated Settlement Agreement.
 Refer to Map 2-8-1: Settlement Agreement Units and Map, Map 2-8-2: Platted and Existing Units for further information.



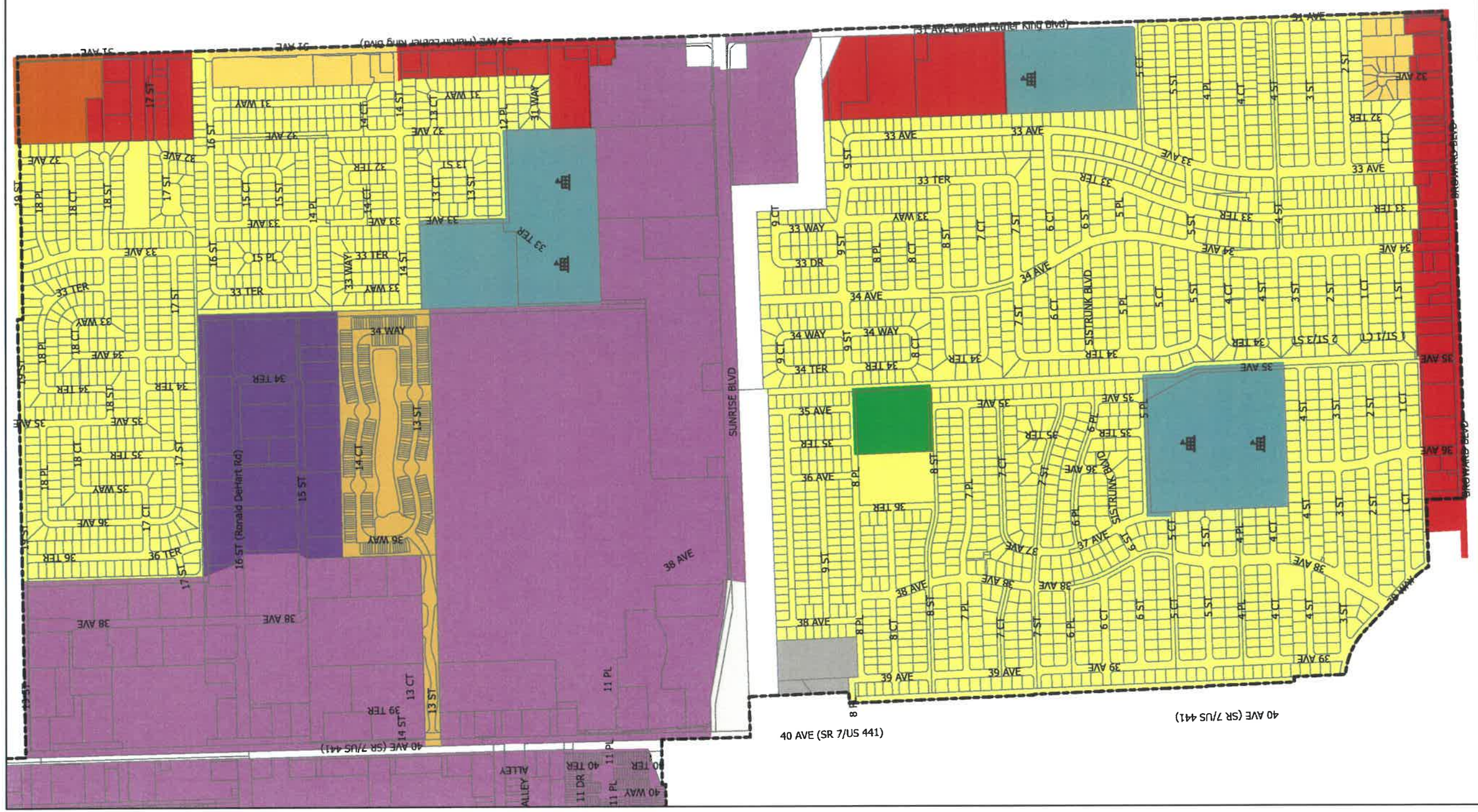
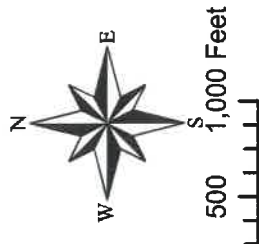
CITY OF LAUDERHILL FUTURE LAND USE MAP SERIES FEBRUARY 2023



- LAND USE CATEGORIES**
- COMMERCIAL
 - COMMERCIAL RECREATION
 - COMMUNITY FACILITY
 - IRREGULAR (9) RESIDENTIAL
 - LOW (5) RESIDENTIAL
 - LOW MEDIUM (10) RESIDENTIAL
 - MEDIUM (16) RESIDENTIAL
 - MEDIUM (20) RESIDENTIAL
 - MEDIUM-HIGH (25) RESIDENTIAL
 - HIGH (50) RESIDENTIAL
 - OFFICE PARK
 - INDUSTRIAL
 - RECREATION - OPEN SPACE
 - TRANSPORTATION
 - TRANSIT ORIENTED CORRIDOR
 - UTILITIES



CITY OF LAUDERHILL FUTURE LAND USE MAP SERIES FEBRUARY 2023



LAND USE CATEGORIES

- COMMERCIAL
- COMMERCIAL RECREATION
- COMMUNITY FACILITY
- IRREGULAR (9) RESIDENTIAL
- LOW (5) RESIDENTIAL
- LOW MEDIUM (10) RESIDENTIAL
- MEDIUM (16) RESIDENTIAL
- MEDIUM (20) RESIDENTIAL
- MEDIUM-HIGH (25) RESIDENTIAL
- HIGH (50) RESIDENTIAL
- OFFICE PARK
- INDUSTRIAL
- RECREATION - OPEN SPACE
- TRANSPORTATION
- TRANSIT ORIENTED CORRIDOR
- UTILITIES

Amended by: ORDINANCE NO. 050-04-141, MAY 9, 2005
 Amended by: ORDINANCE NO. 060-07-145 JULY 31, 2006
 Amended by: ORDINANCE NO. 070-06-135, JUNE 25, 2007