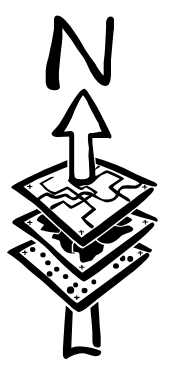


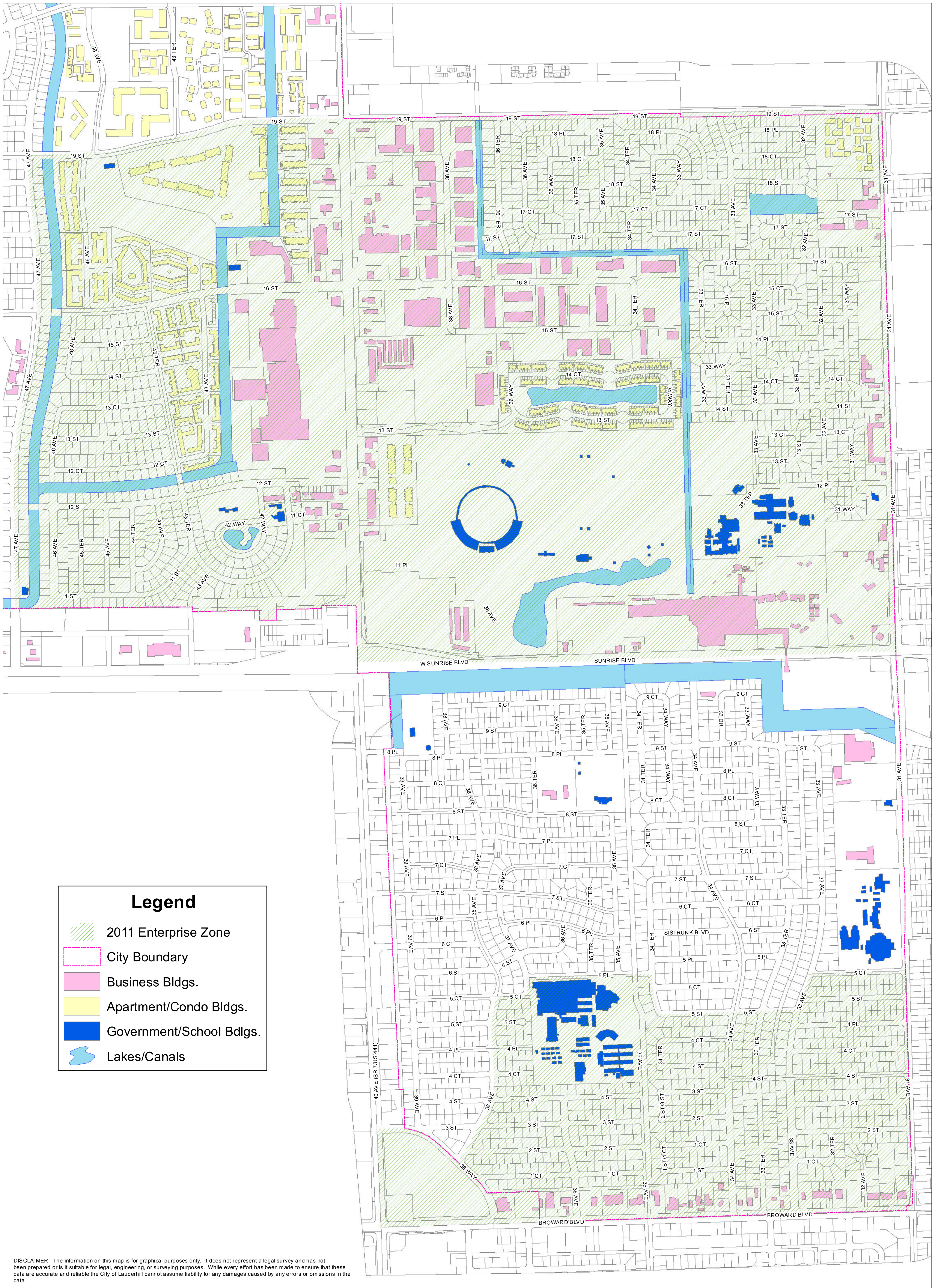


CITY OF LAUDERHILL ENTERPRISE ZONE







DATE CREATED: 11/16/11



1 inch = 400 feet



Legend

-  2011 Enterprise Zone
-  City Boundary
-  Business Bldgs.
-  Apartment/Condo Bldgs.
-  Government/School Bldgs.
-  Lakes/Canals

DISCLAIMER: The information on this map is for graphical purposes only. It does not represent a legal survey and has not been prepared or is it suitable for legal, engineering, or surveying purposes. While every effort has been made to ensure that these data are accurate and reliable the City of Lauderhill cannot assume liability for any damages caused by any errors or omissions in the data.